

The Protected Landscape of the Pine Forest of Rodeno, has a wide range of infrastructures for public use, that helps the visitor to enjoy and to know more about the natural and cultural heritage of the area.



At the Visitors Centre located between Bezas and Albarracín, in the Donaque house, will inform you about the natural and cultural heritage of the area and the different possibilities of the Protected Landscape depending on the preferences of the visitors.



There is a path network, which cross this natural area. Please, don't leave the marked path in order to prevent nuisance to wildlife.



To keep quiet would help you to observe the fauna.



For wildlife and landscape viewing, remember to take with you binoculars.



Pinar de Rodeno  
Pinares de Rodeno

## Guidelines for climbing



### FOR MORE INFORMATION:



Protected Landscape of the Pine Forest of Rodeno

C/ San Francisco, 27 - Teruel - Tfn.: 978 64 11 45 - Fax: 978 64 12 31

Visitors Centre Donaque

Tfn.: 978 68 10 72

Visitors Centre Information


Sodemasa - Tfn.: 976 07 00 02

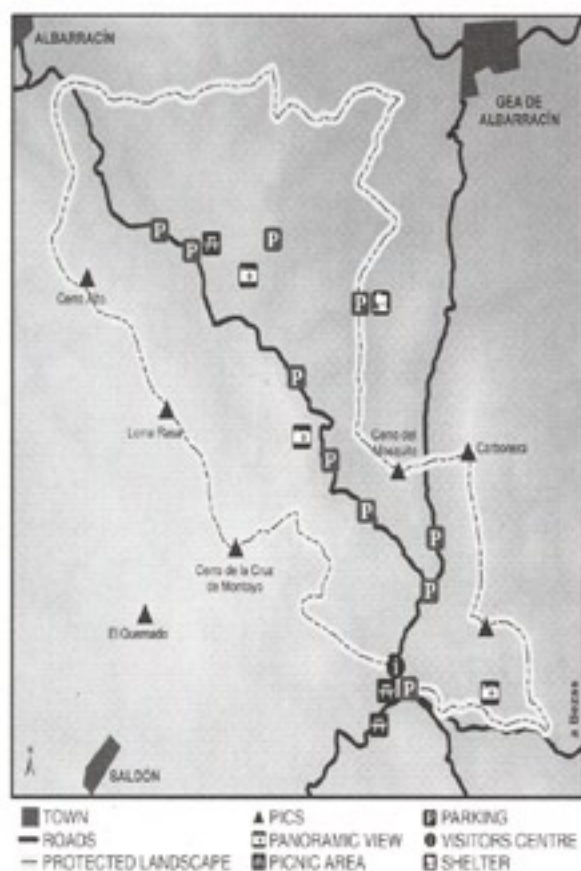


Departamento de Medio Ambiente

The Protected Landscape of the Pine Forest of Rodeno, was officially declared in 1995, in order to protect its landscape values characterised by the combination of the spectacular reddish-coloured sandstone and compact conglomerates, with the vast pine forest of maritime pine (*Pinus pinaster*). Inside this Protected Landscape, also is possible to find important representations of cave painting.

The conservation of this protected area depends on the collaboration between all of us. Therefore, there are some guidelines that allow us to keep on enjoying its values:


-  No modality of camping is allowed.
-  Campfires are prohibited. If you see smoke or any abnormality, please, call the emergency phone 112 (SOS Aragón).
-  Parking is only allowed in the areas where it's indicated by signs.
-  To avoid affections to flora and fauna, pets/domestic animals must be on a leash at all times.
-  Do not leave litter. Take your rubbish with you and put it into bins.
-  Cave paintings are part of the past heritage, please contribute to their preservation, don't damage them.



There is a specific rock climbing (boulder) regulation, in order to avoid disturbance to birds and alterations to the rocks.

Try to minimize the use of magnesium in the rocks and the use of clemas is forbidden.

Climbing is forbidden in the Protected Landscape, with the exception of the general area for climbing (see map).

 In cliffs situated inside the climbing restricted area (lined area of the map), climbing is not allowed from the 10<sup>th</sup> of January until the 15<sup>th</sup> of August, in order to protect bird nesting.

